



APR 29 2024  
MEMORANDUM

Republic of the Philippines  
DEPARTMENT OF PUBLIC WORKS AND HIGHWAYS  
**CENTRAL OFFICE**  
Manila



FOR


: **MANUEL M. BONOAN**  
Secretary  
This Department

This refers to the Memorandum dated February 23, 2024 of **ROSELLER A. TOLENTINO**, Regional Director – DPWH Regional Office III, endorsing the request of District Engineer **EDWARD RICARDO G. RAMOS** – DPWH Tarlac 2<sup>nd</sup> DEO, for the approval of **Modification** of the project under the FY 2024 General Appropriations Act (GAA), to wit;

As per GAA/Original			As Modified		
Project Description					
UACS No. 300219102414000 Project ID: P00838433LZ					
CONVERGENCE AND SPECIAL SUPPORT PROGRAM - Sustainable Infrastructure Projects Alleviating Gaps (SIPAG) - SIPAG - Flood Mitigation Structures protecting Major/ Strategic Public Buildings/ Facilities			CONVERGENCE AND SPECIAL SUPPORT PROGRAM - Sustainable Infrastructure Projects Alleviating Gaps (SIPAG) - SIPAG - Flood Mitigation Structures protecting Major/ Strategic Public Buildings/ Facilities		
Rehabilitation of Existing Dike along Lucung River ( <u>Barangay Susuba Section</u> ), Phase 3, Sta. 1+520.00 to Sta. 1+900.00, Capas, Tarlac			Rehabilitation of Existing Dike along Lucung River ( <u>Susuba Section</u> ), Phase 3, Sta. 0+000.00 to Sta. 0+612.15, Capas, Tarlac		
Type of Work / Physical Target	Unit Cost (P'000)	Allocation (P'000)	Type of Work / Physical Target	Unit Cost (P'000)	Estimated Cost (P'000)
CW-1- Rehabilitation/ Major Repair of Flood Control Structure/ 612.15 Lineal meters	P157.641 101/ Lineal meter	P 96,500.00	CW-1- Rehabilitation/ Major Repair of Flood Control Structure/ 612.15 Lineal meters	P157.641 101/ Lineal meter	P 96,500.00
EAO		P 3,500.00	EAO		P 3,500.00
Total		P100,000.00	Total		P100,000.00
<b>Justification:</b> The modification is hereby sought due to the following reasons;					
<ul style="list-style-type: none"><li>Opting the word "Barangay" to accurately reflect Susuba's official status since it is not a Barangay but rather a Sitio in the Municipality of Capas.</li><li>An adjustment to the station limits has been made to ensure proper orientation when placing stations for the river basin.</li></ul>					
Attached are the following supporting documents.					
<ul style="list-style-type: none"><li>Certificate of Reasonableness of Cost Estimate, Certificate of Availability of Funds, Program of Works, Detailed Unit Price Analysis, Geotagged Photos, GIS Map, and Detailed Engineering Design</li></ul>					




Based on our evaluation, the submitted request for modification of the said project is in order. Hence, the said request is hereby recommended for the Secretary's consideration and approval.

  
**NERIE D. BUENO, CESO III**

Assistant Secretary for Operations in NCR,  
Regions III, IV-A, IV-B, V, VI, VII and VIII

**Recommending Approval:**


  
**MARIA CATALINA E. CABRAL, Ph.D., CESO I**

Undersecretary for Planning and  
Public-Private Partnership Service

  
**ROBERTO R. BERNARDO, CESO I**

Undersecretary for Operations in NCR,  
Regions III, IV-A, IV-B, V, VI, VII and VIII

**APPROVED/~~DISAPPROVED~~:**

  
**MANUEL M. BONOAN**  
Secretary

3.3 KCS/NDB/RRB

Project ID: P00838433LZ

Department of Public Works and Highways  
Office of the Secretary



WIN4XY00174