



Republic of the Philippines
DEPARTMENT OF PUBLIC WORKS AND HIGHWAYS
CENTRAL OFFICE
Manila


MEMORANDUM

FOR : ROBERTO R. BERNARDO, CESO I
Undersecretary for Operations in NCR,
Regions III, IV-A, IV-B, V, VI, VII and VIII

This refers to the Memorandum dated February 23, 2024 of **ROSELLER A. TOLENTINO, Regional Director – DPWH Regional Office III**, endorsing the request of District Engineer **EDWARD RICARDO G. RAMOS – DPWH Tarlac 2nd DEO**, for the approval of **Modification** of the project under the FY 2024 General Appropriations Act (GAA), to wit;


As per GAA/Original			As Modified		
Project Description					
UACS No. 320101111830000 Project ID: P00824710LZ					
ORGANIZATIONAL OUTCOME 2 : Protect Lives and Properties Against Major Floods - Flood Management Program - Construction/ Maintenance of Flood Mitigation Structures and Drainage Systems			ORGANIZATIONAL OUTCOME 2 : Protect Lives and Properties Against Major Floods - Flood Management Program - Construction/ Maintenance of Flood Mitigation Structures and Drainage Systems		
Rehabilitation of Existing Dike along Parua River (Castillo Section, Left Bank), Package J, Sta.4+976.60 to Sta.5+169.10, Concepcion, Tarlac			Rehabilitation of Existing Dike along Parua River (Castillo Section, Left Bank), Package J, Sta.4+764.08 to Sta.5+169.10, Concepcion, Tarlac		
Type of Work / Physical Target	Unit Cost (P'000)	Allocation (P'000)	Type of Work / Physical Target	Unit Cost (P'000)	Estimated Cost (P'000)
CW-1- Rehabilitation/ Major Repair of Flood Control Structure/ 405.02 Lineal meters	P115.428 6208/ Lineal meter	P 46,750.90	CW-1- Rehabilitation/ Major Repair of Flood Control Structure/ 405.02 Lineal meters	P115.428 6208/ Lineal meter	P 46,750.90
EAO		P 954.10	EAO		P 954.10
Total		P47,705.00	Total		P47,705.00
Justification:					
The modification is hereby sought due to the following reasons;					
<ul style="list-style-type: none">For continuity of Concrete Slope Protection Structure, adjustment to the station limit is essential. Similarly, to adopt the proper orientation and stationing of river system.The target is relocated on landslide area to prevent from soil erosion, loss of lives, and damages to crops and properties.					
Attached are the following supporting documents.					
<ul style="list-style-type: none">Certificate of Reasonableness of Cost Estimate, Certificate of Availability of Funds, Program of Works, Detailed Unit Price Analysis, Geotagged Photos, GIS Map, and Detailed Engineering Design					

Based on our evaluation, the submitted request for modification of the said project is in order. Hence, the said request is hereby recommended for the Undersecretary's consideration and approval.



NERIE D. BUENO, CESO III

Assistant Secretary for Operations in NCR,
Regions III, IV-A, IV-B, V, VI, VII and VIII

Recommending Approval:


MARIA CATALINA E. CABRAL, Ph.D., CESO I
Undersecretary for Planning and
Public-Private Partnership Service

APPROVED/DISAPPROVED:


ROBERTO R. BERNARDO, CESO I
Undersecretary for Operations in NCR,
Regions III, IV-A, IV-B, V, VI, VII and VIII

3.3 KCS/NDB/RRB

Project ID: P00824710LZ