



Republic of the Philippines  
DEPARTMENT OF PUBLIC WORKS AND HIGHWAYS  
**OFFICE OF THE SECRETARY**  
MANILA

June 30, 2020

**MEMORANDUM**

**TO : Director TIBURCIO L. CANLAS**  
Cordillera Administrative Region

**ATTENTION : District Engineer ROMELDA A. BANGASAN**  
Benguet 2<sup>nd</sup> District Engineering Office

Transmitted herewith are the **duly approved** Request for Modification for the project under FY 2020 General Appropriation Act (GAA), viz:

Date Approved	As per GAA/Original		As Modified	
	Project Description			
June 30, 2020	1. Improvement and Opening of Beyeng-Legab-Kayapa-Damoco Road, Brgy. Poblacion, Kayapa, Bakun, Benguet		Improvement of <b>Baguingey</b> Tulodan to <b>Botiao</b> , Cattubo Road, Cattubo Atok, Benguet	
	CW-1 Rehabilitation of Paved Roads 0.32 Lane Km	₱ 2,970,000	CW-1 Rehabilitation of Paved Roads 0.32 Lane Km	₱ 2,970,000
	EAO	₱ 30,000	EAO	₱ 30,000
	<b>Total</b>	<b>₱ 3,000,000</b>	<b>Total</b>	<b>₱ 3,000,000</b>
June 30, 2020	2. Improvement and Opening of Beyeng-Legab-Kayapa-Damoco Road, Brgy. Poblacion, Kayapa, Bakun, Benguet		Improvement and Opening of Beyeng-Legab-Kayapa-Damoco Road, Brgy. Poblacion, Kayapa, Bakun, Benguet	
	CW-1 Construction of Gravel Road - <b>6 Lane Km</b>	₱ 49,500,000	CW-1 Construction of Gravel Road - <b>5.6 Lane Km</b>	₱ 49,500,000
	EAO	₱ 500,000	EAO	₱ 500,000
	<b>Total</b>	<b>₱ 50,000,000</b>	<b>Total</b>	<b>₱ 50,000,000</b>
June 30, 2020	3. Concreting of Road at Liwant Pakedlan, Tabio, Manyakan, Benguet towards Balili Road connecting to the National Road at Tubo, Sapid, Mankayan, Benguet		Concreting of Road at <b>Liwang</b> Pakedlan, Tabio, Manyakan, Benguet towards Balili Road connecting to the National Road at Tubo, Sapid, Mankayan, Benguet	
	CW-1 Rehabilitation of Concrete Road - 0.5 Lane Km	₱ 4,950,000	CW-1 Rehabilitation of Concrete Road - 0.5 Lane Km	₱ 4,950,000
	EAO	₱ 50,000	EAO	₱ 50,000
	<b>Total</b>	<b>₱ 5,000,000</b>	<b>Total</b>	<b>₱ 5,000,000</b>
June 30, 2020	4. Rehabilitation of Local Road at Brgy. Dagadag ili via Lusong Mankayan, Benguet		Rehabilitation of Local Road at <b>Dagadag ili via Lusong, Balili</b> , Mankayan, Benguet	
	CW-1 Rehabilitation of Paved Roads - <b>0.55 Lane Km</b>	₱ 4,950,000	CW-1 Rehabilitation of Paved Roads - <b>0.544 Lane Km</b>	₱ 4,950,000
	EAO	₱ 50,000	EAO	₱ 50,000
	<b>Total</b>	<b>₱ 5,000,000</b>	<b>Total</b>	<b>₱ 5,000,000</b>

In this regard, please be reminded that a **project can only be modified once** as prescribed under the FY 2020 GAA, and all approved modifications **shall be posted in the DPWH website within five (5) days from receipt thereof.** Failure to comply with this requirement shall be meted with appropriate sanctions.

Please be guided accordingly.



**RAFAEL C. YABUT**

Senior Undersecretary

Undersecretary for Regional Operations

Regions I, II, III, IV-A, V and CAR

Cc: **Undersecretary MARIA CATALINA E. CABRAL, Ph.D.,** Planning Service and PPP  
**Assistant Secretary EUGENIO R. PIPO, JR.,** Regional Operations in Regions I,II,III,IV-A,V and CAR

2.1 RMYR/MLS





Republic of the Philippines  
**DEPARTMENT OF PUBLIC WORKS AND HIGHWAYS**  
**CENTRAL OFFICE**  
Manila

Ref No. **CAR - 018**

20-4742  
5234

**Programming Division Evaluation Sheet**

**Name of Project:**

**Project ID:** P00445694LZ

Improvement and Opening of Beyeng-Legab-Kayapa-Damoco Road, Brgy. Poblacion,  
Kayapa, Bakun, Benguet

**Appropriation:** 50,000,000

**Implementing Office:** Benguet 2nd District Engineering Office

**Date:** 06/10/2020

**A. TYPE OF REQUEST**

**A.1** ☐ **Change in Implementing Office/Operating Unit due to**

A.1.1 ☐ Geographical Jurisdiction

A.1.2 ☐ Approval of Authority to Bid/Implement

**A.2** ☒ **PROJECT MODIFICATION/ADJUSTMENTS**

A.2.1 ☐ Typographical Error/s

A.2.2 ☐ Change in Location (for non-existent locations only)

A.2.3 ☐ Change in Station Limits

A.2.4 ☐ Addition/Deletion of Word/s

A.2.5 ☐ Change in Project Component/s Details

A.2.5.1 ☒ Change in Targets ONLY

A.2.5.2 ☐ Change in Scope of Work ONLY

A.2.5.3 ☐ Change in Component Amount ONLY

A.2.5.4 ☐ Addition of Component ONLY (incl. EXC Component)

A.2.5.5 ☐ Deletion of Component ONLY

A.2.5.6 ☐ Movement of Funds bet. Components ONLY

A.2.5.7 ☐ MULTIPLE changes in Component Details

**B. EVALUATION**

B.1 ☒ MAY BE ALLOWED as per the GAA Provisions

B.2 ☐ NOT ALLOWED as per the GAA Provisions

**C. FUND SOURCE FY 2020 GAA, R.A. 11465**

C.1 ☒ FLR ([ ] Released [✓] Unreleased)

C.2 ☐ FCR

**Amount:** 50,000,000

**D. Remarks:** Decrease in physical target was based on actual field survey conducted

**Evaluated By:** CHRISTYBEL C. CANUEL  
Regional Coordinator

**Noted By:** LEONORA C. GALANG  
Section Chief

**ACTION SLIP**

**Project ID:** P00445694LZ

**Ref No.** CAR - 018

**Date:** 06/10/2020

**FOR : USEC FOR OPERATIONS**

☒ RCY

☐ RBB

☐ DSS

☐ EKS

**REMARKS:**

☒ Reviewed by Planning Service

☒ Recommended for Approval

Remarks:

MARIA CATALINA E. CABRAL, PhD, CESO I  
Undersecretary for Planning and PPP






Republic of the Philippines  
DEPARTMENT OF PUBLIC WORKS AND HIGHWAYS  
**OFFICE OF THE SECRETARY**  
MANILA

**FOR :** **MARK A. VILLAR**  
Secretary

Respectfully forwarded is the memorandum dated May 6, 2020 of Regional Director **TIBURCIO L. CANLAS, DPWH-CAR**, endorsing the request of District Engineer **ROMELDA A. BANGASAN, Benguet 2nd, DEO** for the **modification** of project under the FY 2020 GAA, to wit:

As per GAA/Original			As Modified		
<b>Project Description</b> <b>UACS No. 300117205697000</b> <b>Project ID: P00445694LZ</b>					
Local Program			Local Program		
Local Roads and Bridges – Local Roads – Local Infrastructure Program			Local Roads and Bridges – Local Roads – Local Infrastructure Program		
Improvement and Opening of Beyeng-Legab-Kayapa-Damoco Road, Brgy. Poblacion, Kayapa, Bakun, Benguet			Improvement and Opening of Beyeng-Legab-Kayapa-Damoco Road, Brgy. Poblacion, Kayapa, Bakun, Benguet		
Physical Target	Unit Cost	Allocation (P)	Physical Target	Unit Cost	Estimated Cost
CW-1 Construction of Gravel Road 6 Lane Km	₱ 8,250,000/ Lane Km	₱ 49,500,000	CW-1 Construction of Gravel Road 5.6 Lane Km	₱ 8,839,286/ Lane Km	₱ 49,500,000
EAO	-	₱ 500,000	EAO	-	₱ 500,000
<b>Total:</b>		<b>₱ 50,000,000</b>	<b>Total:</b>		<b>₱ 50,000,000</b>
<b>Justification:</b> • <u>Decrease in physical target from 6 lane km to 5.6 lane km based on the actual field survey conducted. The design dumping site structure was changed from the layered stone masonry to gabion to secure and fortify the structure resulting to slight increase in the unit cost from 8,250/ lane km to 8,839.29/lane km.</u>					

Based on our evaluation, the submitted request for modification of the said project is in order; hence, approval hereof is recommended.

  
**RAFAEL C. YABUT**  
Senior Undersecretary  
Undersecretary for Operations  
in Regions I, II, III, IV-A, V and CAR

**APPROVED/DISAPPROVED:**

  
**MARK A. VILLAR**  
Secretary

Department of Public Works and Highways  
Office of the Secretary



WINOC03862



Republic of the Philippines  
DEPARTMENT OF PUBLIC WORKS AND HIGHWAYS  
**CORDILLERA ADMINISTRATIVE REGION**  
Engineer's Hill, Baguio City

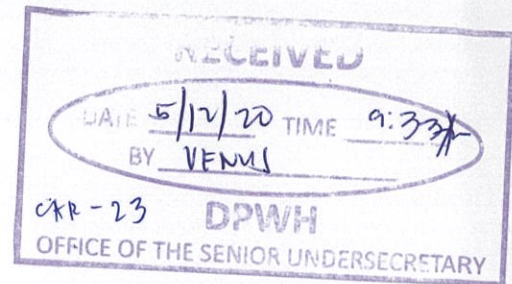
May 6, 2020

**MEMORANDUM**

**FOR : MARK A. VILLAR**  
Secretary

**THRU : RAFAEL C. YABUT**  
Senior Undersecretary  
Undersecretary for Regional Operations  
Regions I, II, III, IV-A, V & CAR

**SUBJECT : Request for the Modification of the Project: LOCAL PROGRAM – Local Infrastructure Program - Local Roads and Bridges – Local Roads: Improvement and Opening of Beyeng-Legab-Kayapa-Damoco Road, Brgy. Poblacion, Kayapa, Bakun, Benguet**



We are respectfully forwarding the Memorandum dated April 15, 2020 of District Engineer Romelda A. Bangasan, Benguet Second District Engineering Office (BSDEO) requesting for the modification of the above project in the amount of **Fifty Million Pesos (Php 50,000,000.00)**, as indicated below:

**FROM**  
Improvement and Opening of Beyeng-Legab-Kayapa-Damoco Road, Brgy. Poblacion, Kayapa, Bakun, Benguet

**TO**  
Improvement and Opening of Beyeng-Legab-Kayapa-Damoco Road, Brgy. Poblacion, Kayapa, Bakun, Benguet

Physical Target = **6** Lane Km

Physical Target = **5.6** Lane Km

The supporting documents in accordance with D.O. #37, Series of 2018 are attached for your perusal.

For the consideration of the Secretary.

**TIBURCIO L. CANLAS**  
Regional Director

CAR.1 DLBC/EPD/EGE/ABM





Republic of the Philippines  
DEPARTMENT OF PUBLIC WORKS AND HIGHWAYS  
**CORDILLERA ADMINISTRATIVE REGION**  
Engineer's Hill, Baguio City

May 6, 2020

**MEMORANDUM**

**FOR : MARK A. VILLAR**  
Secretary

**THRU : RAFAEL C. YABUT**  
Senior Undersecretary  
Undersecretary for Regional Operations  
Regions I, II, III, IV-A, V & CAR

**SUBJECT : Request for the Modification of the Project: LOCAL PROGRAM – Local Infrastructure Program - Local Roads and Bridges – Local Roads: Improvement and Opening of Beyeng-Legab-Kayapa-Damoco Road, Brgy. Poblacion, Kayapa, Bakun, Benguet**

We are respectfully forwarding the Memorandum dated April 15, 2020 of District Engineer Romelda A. Bangasan, Benguet Second District Engineering Office (BSDEO) requesting for the modification of the above project in the amount of **Fifty Million Pesos (Php 50,000,000.00)**, as indicated below:

**FROM**  
Improvement and Opening of Beyeng-Legab-Kayapa-Damoco Road, Brgy. Poblacion, Kayapa, Bakun, Benguet

**TO**  
Improvement and Opening of Beyeng-Legab-Kayapa-Damoco Road, Brgy. Poblacion, Kayapa, Bakun, Benguet

Physical Target = **6** Lane Km

Physical Target = **5.6** Lane Km

The supporting documents in accordance with D.O. #37, Series of 2018 are attached for your perusal.

For the consideration of the Secretary.

  
**TIBURCIO L. CANLAS**  
Regional Director

CAR.1 DLBC/EFD/EGE/ABM



Republic of the Philippines  
DEPARTMENT OF PUBLIC WORKS AND HIGHWAYS  
**BENGUET SECOND**  
**DISTRICT ENGINEERING OFFICE**  
CORDILLERA ADMINISTRATIVE REGION  
Natublung, Buguias, Benguet

April 15, 2020

**MEMORANDUM**

**FOR : TIBURCIO L. CANLAS**  
Regional Director  
DPWH-CAR

**THRU : ANGELITA B. MABITAZAN**  
Chief, Planning and Design Division

**SUBJECT : Submission of Requirements for FY 2020 Modification of the project under Local Program – Local Infrastructure Program - Local Roads and Bridges – Local Roads: Improvement and Opening of Beyeng-Legab-Kayapa-Damoco Road, Brgy. Poblacion, Kayapa, Bakun, Benguet**

We are submitting the requirements for the modification of the FY 2020 project **"Improvement and Opening of Beyeng-Legab-Kayapa-Damoco Road, Brgy. Poblacion, Kayapa, Bakun, Benguet"** for your endorsement.

FROM			TO		
<b>Project Description:</b>					
<b>UACS No.: 300117205697000</b>					
<b>Project ID: P00445694LZ</b>					
Local Program – Local Infrastructure Program - Local Roads and Bridges – Local Roads			Local Program – Local Infrastructure Program - Local Roads and Bridges – Local Roads		
Improvement and Opening of Beyeng-Legab-Kayapa-Damoco Road, Brgy. Poblacion, Kayapa, Bakun, Benguet			Improvement and Opening of Beyeng-Legab-Kayapa-Damoco Road, Brgy. Poblacion, Kayapa, Bakun, Benguet		
Physical Target	Unit Cost (Php)	Allocation (Php)	Physical Target	Unit Cost (Php)	Allocation (Php)
<i>CW-1: Construction of Gravel Road</i>			<i>CW-1: Construction of Gravel Road</i>		
6 Lane Km.	8,250,000	49,500,000.00	5.6 Lane Km.	8,839,285.71	49,500,000.00
EAO (1%)		500,000.00	EAO (1%)		500,000.00
<b>Total:</b>		<b>50,000,000.00</b>	<b>Total:</b>		<b>50,000,000.00</b>

  
**ROMELDA A. BANGASAN**  
District Engineer

CAR 17.1 VBC/CPT/RAB

E-mail Address: [dpwhcarbng2@gmail.com](mailto:dpwhcarbng2@gmail.com)








## Tables for Form for Modification Request

A. GENERAL							
<b>1. REGION</b> Cordillera Administrative Region (CAR)		<b>2. DEO</b> Benguet 2nd District Engineering Office			<b>3. LEGISLATIVE DISTRICT</b> Benguet Lone District		
B. ORIGINAL PROJECT				C. PROPOSED REVISED PROJECT			
<b>4. UACS (Unified Account Code Structure as defined in GAA)</b> 300117205697000							
<b>5. Project Id</b> PO0445694LZ							
<b>6. Project Category</b> Local Program							
<b>7. Sub-Program (P/A/P)</b> Local - Local Roads and Bridges - Local Roads - Local Infrastructure Program							
<b>8. Operating Unit</b> Benguet 2nd District Engineering Office				<b>18. Operating Unit (Change subject to DBM approval)</b> Benguet 2nd District Engineering Office			
<b>9. Type of Work (Enter Details for all Components below)</b>				<b>19. Type of Work (Enter Details for all Components below)</b>			
<b>Component ID</b>		<b>Type of Work</b>		<b>Component ID</b>		<b>Type of Work</b>	
PO0445694LZ - CW1		Construction of Gravel Road		P00445694LZ - CW1		Construction of Gravel Road	
PO0445694LZ - EAO				P00445694LZ - EAO			
<b>10. PROJECT DESCRIPTION (as recorded in GAA)</b> Improvement and Opening of Beyeng-Legab-Kayapa-Damoco Road, Brgy. Poblacion, Kayapa, Bakun, Benguet				<b>20. PROJECT DESCRIPTION (of the revised project)</b> Improvement and Opening of Beyeng-Legab-Kayapa-Damoco Road, Brgy. Poblacion, Kayapa, Bakun, Benguet			
<b>11. ALLOTMENT (P'000) (as recorded in GAA)</b> 50,000				<b>21. REVISED ESTIMATED COST (P'000) (Equal to, or lower than GAA allotment)</b> 50,000		<b>22. CAF (To be obtained from Financial Management office)</b> <input checked="" type="checkbox"/> YES	
<b>12. PHYSICAL TARGET (Enter Details for all Components below)</b>				<b>23. PHYSICAL TARGET (Enter Details for all Components below)</b>			
<b>Component ID</b>		<b>Target</b>	<b>Target Unit</b>	<b>Component ID</b>		<b>Target</b>	<b>Target Unit</b>
PO0445694LZ - CW1		6	Lane Km.	P00445694LZ - CW1		5.6	Lane Km.
PO0445694LZ - EAO				P00445694LZ - EAO			
<b>13. UNIT COST (Enter Details for all Components below)</b>				<b>24. UNIT COST (Enter Details for all Components below)</b>			
<b>Component ID</b>		<b>Component Cost (P'000)</b>	<b>Target Unit Cost (P'000/Target Unit)</b>	<b>Component ID</b>		<b>Component Cost (P'000)</b>	<b>Target Unit Cost (P'000/Target Unit)</b>
PO0445694LZ - CW1		49,500.00	8,250.00	P00445694LZ - CW1		49,500.00	8,839.29
PO0445694LZ - EAO		500.00		P00445694LZ - EAO		500.00	
<b>14. PROJECT WORK LOCATION (Must be defined in strict accordance with DO 65 Series 2014)</b>				<b>25. PROJECT WORK LOCATION (Must be defined in strict accordance with DO 65 Series 2014. Also complete "ANNEX A" for National Road projects under OO-1 and LP)</b>			
<b>Start X</b>	120.64643	<b>End X</b>	120.619961	<b>Start X</b>	120.64643	<b>End X</b>	120.619961
<b>Start Y</b>	16.75663	<b>End Y</b>	16.794875	<b>Start Y</b>	16.75663	<b>End Y</b>	16.794875
<b>15. ROAD CLASSIFICATION (if applicable)</b>				<b>26. ROAD CLASSIFICATION (if applicable)</b>			
<b>16. IMPLEMENTING OFFICE (Record the Implementing Office of the original project)</b> Benguet 2nd District Engineering Office				<b>27. IMPLEMENTING OFFICE (Record the Implementing Office of the proposed revised project)</b> Benguet 2nd District Engineering Office			
<b>17. PROJECT IMPLEMENTATION PLAN (PIP)</b>				<b>28. PROJECT IMPLEMENTATION PLAN (PIP)</b>			
<b>Planned Start Date</b>		<b>Planned End Date</b>		<b>Planned Start Date</b>		<b>Planned End Date</b>	
03/28/2020		12/28/2020		03/28/2020		12/28/2020	



## Tables for Form for Modification Request

	<b>29. OVERLAP?</b> <input checked="" type="checkbox"/> NO <input type="checkbox"/> YES	<b>30. UNDER WARRANTY?</b> <input checked="" type="checkbox"/> NO <input type="checkbox"/> YES
<b>D. ATTACHMENTS &amp; JUSTIFICATIONS</b>		
<b>31. PROJECT IMPACT ANALYSIS ATTACHED? (For Flood Control Projects)</b> <input type="checkbox"/> NO <input type="checkbox"/> YES <input checked="" type="checkbox"/> N/A		
<b>32. TECHNICAL JUSTIFICATION (Explain in detail in Bullet point format; minimum of 2 points)</b> <ol style="list-style-type: none"> <li>1. Before the survey of the site, the length was estimated to be approximately 6 km. based on the coordinates of the start and end locations of the opening through Google Earth. Moreover, during plotting of survey points, the measured length of the proposed road opening is 5.6 lane km.</li> <li>2. The design of the structure to be used in the dumping site was changed from layered stone masonry to gabion in order to further fortify the proposed site. Hence, the amount that was supposedly for opening of the 400 meters was used to accommodate the change in structure to be used.</li> </ol>		
<b>33. PHOTOS SUBMITTED</b> <input type="checkbox"/> NO <input checked="" type="checkbox"/> YES		
<b>34. A MAP OF THE PROPOSED PROJECT WORK LOCATION SUBMITTED</b> <input type="checkbox"/> NO <input checked="" type="checkbox"/> YES		
<b>35. PREPARED BY:</b>		
<b>Name:</b>  VANESSA B. CHAN	<b>Position:</b> Engineer II	
<b>Office:</b> Benguet 2nd District Engineering Office	<b>Date:</b>	
<b>36. REVIEWED BY DISTRICT OFFICE (If Required)</b>		<b>38. REVIEWED BY REGIONAL OFFICE</b>
<b>Name:</b>  CARMENCITA P. TICTIC	<b>Position:</b> Chief, Planning and Design Section	<b>Name:</b>  ANGELITA B. MABITAZAN
<b>Position:</b> Chief, Planning and Design Section	<b>Date:</b>	<b>Position:</b> Chief, Planning and Design Division
<b>Date:</b>		<b>Date:</b>
<b>37. RECOMMENDED BY DISTRICT OFFICE (If Required)</b>		<b>39. RECOMMENDED BY REGIONAL OFFICE</b>
<b>Name:</b>  ROMELDA A. BANGASAN	<b>Position:</b> District Engineer	<b>Name:</b>  TIBURCIO L. CANLAS
<b>Position:</b> District Engineer	<b>Date:</b>	<b>Position:</b> Regional Director
<b>Date:</b>		<b>Date:</b>



## Tables for Form for Modification Request

**UA CS** (Unified Account Code Structure as defined in GAA)

300117205697000

**Project Id**

P00445694LZ

### 40. DPWH OFFICE OF THE UNDERSECRETARIES FOR OPERATIONS USE ONLY

**Category of Modification**  
(choose one)

- ☐ Category A – Typographical Errors
- ☒ Category B – Change in Station Limits, due to increase or decrease in budget
- ☐ Category C – Change in Location
- ☐ Category D – Change in Operating Unit (requires DBM approval)
- ☐ Adjustment – Send to PS-PD to amend MYPS
- ☐ Modification does not comply with DBM Categories
- ☐ Augmentation

**Primary Reason for Request (based on Category of Modification):** (choose one)

Category A	Category B	Category C	Category D	Adjustment (Must be no change to target or GAA line item)
<input type="checkbox"/> Typographical error on Project Description <input type="checkbox"/> Project Description needs items removed due to typo error	<input type="checkbox"/> Overlapping Sections of Work <input type="checkbox"/> Change in station limits, due to increase or decrease in budget <input checked="" type="checkbox"/> Change in Physical Target	<input type="checkbox"/> No such Barangay <input type="checkbox"/> No such City/Municipality	<input type="checkbox"/> Change in (IO), requiring a change in the (OU)	<input type="checkbox"/> Typographical error on Project Component Description <input type="checkbox"/> Typographical error on other fields not included in, or not consistent with GAA <input type="checkbox"/> Move funds between Project Components <input type="checkbox"/> Add/delete Project Components <b>Change of Itemized Project Component:</b> <input type="checkbox"/> Various <input type="checkbox"/> Description <input type="checkbox"/> Location <input type="checkbox"/> Amount <input type="checkbox"/> Target

### Reviewed by Office of the Undersecretary for Operations

<b>Name:</b>	LORNA T. RICARDO	<i>MANUEL L. SINGSON</i>
<b>Signature</b>		
<b>Position:</b>	DISTRICT ENGINEER	<i>PROJ. ENGR. 1</i>
<b>Date:</b>		<i>JUNE 8, 2020</i>

### 41. DPWH PLANNING SERVICE OFFICE USE ONLY

**Category of Modification**  
(choose one)

- ☐ Category A – Typographical Errors
- ☐ Category B – Change in Station Limits, due to increase or decrease in budget
- ☐ Category C – Change in Location
- ☐ Category D – Change in Operating Unit (requires DBM approval)
- ☐ Adjustment – Send to PS-PD to amend MYPS
- ☐ Modification does not comply with DBM Categories
- ☐ Augmentation

### Reviewed by Planning Service

<b>Name:</b>	CHRISTYLE C. CANUEL	<b>Name:</b>	MILAGROS C. MANAYSAY
<b>Signature</b>	<i>[Signature]</i>	<b>Signature:</b>	<i>[Signature]</i>
<b>Position:</b>	Regional Coordinator	<b>Position:</b>	Chief of Programming Division
<b>Date:</b>	<i>6/10/2020</i>	<b>Date:</b>	<i>6/11/2020</i>