




Republic of the Philippines
DEPARTMENT OF PUBLIC WORKS AND HIGHWAYS
CENTRAL OFFICE
Manila



August 19, 2019

MEMORANDUM

TO : Regional Director VIRGILIO C. EDUARTE
Regional Office No. V
Legaspi, Albay

ATTENTION : OIC - District Engineer EDY FERDINAND R. JOVEN
Camarines Sur 1st DEO


SUBJECT : Approved Request for Modification of Camarines Sur 1st DEO

Transmitted herewith are the **duly approved** Requests for Modification for the following projects under FY 2019 General Appropriation Act (GAA), viz:

Date Approve d		As per GAA/Original		As Modified	
		Project Description			
August 9, 2019	1	Rolando R Andaya Highway – K0312+040 – K0312+067, K0312+383 – K0312+514, K0327+465 – K0327+480, K0329+415 – K0329+522		Rolando R Andaya Highway – K0312+033 – K0312+080, K0312+378 – K0312+555, K0327+465 – K0327+480, K0329+405 – K0329+522	
		CW-1 – Construction of Road Slope Protection Structure – 2750.0 Sq.M.	₱ 31,360,000.00	CW-1 – Construction of Road Slope Protection Structure – 2935.0 Sq.M.	₱ 31,360,000.00
		EAO	₱ 640,000.00	EAO	₱ 640,000.00
		Total	₱ 32,000,000	Total	₱ 32,000,000

In this regard, please be reminded that a **project can only be modified once** as prescribed under the FY 2019 GAA, and all approved modifications **shall be posted in the DPWH website within five (5) days from receipt thereof**. Failure to comply with this requirement shall be meted with appropriate sanctions.

Please be guided accordingly.


RAFAEL C. YABUT
Senior Undersecretary
Undersecretary for Regional Operations
Regions I, II, III, IV-A, V and CAR

Cc: **Undersecretary MARIA CATALINA E. CABRAL, Ph.D.**, Planning Service and PPP
Assistant Secretary EUGENIO R. PIPO, JR., Regional Operations in Regions I,II,III,IV-A,V and CAR



Republic of the Philippines
DEPARTMENT OF PUBLIC WORKS AND HIGHWAYS
REGIONAL OFFICE V
Regional Government Center, Rawis, Legazpi City

July 15, 2019

MEMORANDUM

FOR : **SECRETARY MARK A. VILLAR**
This Department

THRU : **Senior Undersecretary RAFAEL C. YABUT**
Undersecretary for Regional Operations
Regions I, II, III, IV-A, V, and CAR

Undersecretary MARIA CATALINA E. CABRAL, Ph.D., CESO I
Undersecretary for Planning and PPP

SUBJECT : **Modification Request for Project included under the FY 2019 GAA (RA 11260) within CAMARINES SUR FIRST DISTRICT for Camarines Sur 1st District Engineering Office Implementation**

Forwarded is the Memorandum dated July 12, 2019 of Acting District Engineer Edy Ferdinand R. Joven, Camarines Sur 1st District Engineering Office, Baras, Canaman, Camarines Sur relative to the proposed modification under OO1: Ensure Safe and Reliable National Road System - Asset Preservation Program - Rehabilitation/ Reconstruction of Roads with Slips, Slope Collapse, and Landslide - Primary Roads, included in FY 2019 DPWH Infrastructure Program based on General Appropriations Act (GAA) RA 11260, for Camarines Sur 1st District Engineering Office

FROM (As per GAA)				TO (As Modified)			
UACS/ Project ID	Name/ Location of Project/ Thrust/ Type of Work	Physical Target/ Target Unit	Cost (P '000)	UACS/ Project ID	Name/ Location of Project/ Thrust/ Type of Work	Physical Target/ Target Unit	Cost (P '000)
310107100087000 / P00300377LZ OO1: Ensure Safe and Reliable National Road System - Asset Preservation Program - Rehabilitation/ Reconstruction of Roads with Slips, Slope Collapse, and Landslide - Primary Roads							
Project:	Rolando R Andaya Highway - K0312 + 040 - K0312 + 067, K0312 + 383 - K0312 + 514 , K0327 + 465 - K0327 + 480, K0329 + 415 - K0329 + 522			Project:	Rolando R Andaya Highway - K0312 + 033 - K0312 + 080, K0312 + 378 - K0312 + 555 , K0327 + 465 - K0327 + 480, K0329 + 405 - K0329 + 522		
Component:	Type of Work:	Target	Unit	Component:	Type of Work:	Target	Unit
CW1	Construction of Road Slope Protection Structure	2,750.0	Square meters	CW1	Construction of Road Slope Protection Structure	2,935.0	Square meters
EAO		-	-	EAO		-	-
TOTAL			32,000.00	TOTAL			32,000.00
REMARKS/JUSTIFICATION:							
<div>- To reflect the correct station limits based on the survey conducted (attached e-file of geotagged photos) as per attached approved Program of Works and detailed engineering design</div> <div>- The change/increase in physical target was due to the validated actual height as determined through topographic survey. Site 1 - original height is from 12 m. to the height that varies from 7 to 8 m., Site 2 - original height is from 12 m. to the height that varies from 10 to 14.4 m., Site 3 - original height is from 7 m. to a height that varies from 4 to 8 m.</div> <div>- To accommodate the site where larger area of slopes with slips needs to be treated and reinforced to provide safety to road users and prevent slope collapse and landslide in the near future</div>							

Attached are accomplished Evaluation Form for Modification, Approved Programs of Work, Certificate of Availability of Funds, and other supporting documents in support to the request.

For favorable consideration.

VIRGILIO C. EDUARTE, CESO IV
Regional Director



Republic of the Philippines
DEPARTMENT OF PUBLIC WORKS AND HIGHWAYS
REGIONAL OFFICE V
Regional Government Center, Rawis, Legazpi City

July 15, 2019

MEMORANDUM

FOR : **SECRETARY MARK A. VILLAR**
This Department

THRU : **Senior Undersecretary RAFAEL C. YABUT**
Regional Operations in Regions I, II, III, IV-A, V, and CAR
Undersecretary MARIA CATALINA E. CABRAL, Ph.D., CESO I
Undersecretary for Planning and PPP

SUBJECT : **Modification Request for Project included under the FY 2019 GAA (RA 11260) within CAMARINES SUR FIRST DISTRICT for Camarines Sur 1st District Engineering Office Implementation**

Forwarded is the Memorandum dated July 12, 2019 of Acting District Engineer Edy Ferdinand R. Joven, Camarines Sur 1st District Engineering Office, Baras, Canaman, Camarines Sur relative to the proposed modification under OO1: Ensure Safe and Reliable National Road System - Asset Preservation Program - Rehabilitation/ Reconstruction of Roads with Slips, Slope Collapse, and Landslide - Primary Roads, included in FY 2019 DPWH Infrastructure Program based on General Appropriations Act (GAA) RA 11260, for Camarines Sur 1st District Engineering Office Implementation, viz:

FROM (As per GAA)				TO (As Modified)			
UACS/ Project ID	Name/ Location of Project/ Thrust/ Type of Work	Physical Target/ Target Unit	Cost (P '000)	UACS/ Project ID	Name/ Location of Project/ Thrust/ Type of Work	Physical Target/ Target Unit	Cost (P '000)
310107100087000 / P00300377LZ							
OO1: Ensure Safe and Reliable National Road System - Asset Preservation Program - Rehabilitation/ Reconstruction of Roads with Slips, Slope Collapse, and Landslide - Primary Roads							
Project:	Rolando R Andaya Highway - K0312 + 040 - K0312 + 067, K0312 + 383 - K0312 + 514 , K0327 + 465 - K0327 + 480, K0329 + 415 - K0329 + 522			Project:	Rolando R Andaya Highway - K0312 + 033 - K0312 + 080, K0312 + 378 - K0312 + 555 , K0327 + 465 - K0327 + 480, K0329 + 405 - K0329 + 522		
Component:	Type of Work:	Target	Unit	Component:	Type of Work:	Target	Unit
CW1	Construction of Road Slope Protection Structure	2,750.0	Square meters	CW1	Construction of Road Slope Protection Structure	2,935.0	Square meters
EAO		-	-	EAO		-	-
TOTAL			32,000.00	TOTAL			32,000.00
REMARKS/JUSTIFICATION:							
- To reflect the correct station limits based on the survey conducted (attached e-file of geotagged photos) as per attached approved Program of Works and detailed engineering design							
- The change/increase in physical target was due to the validated actual height as determined through topographic survey. Site 1 - original height is from 12 m. to the height that varies from 7 to 8 m., Site 2 - original height is from 12 m. to the height that varies from 10 to 14.4 m., Site 3 - original height is from 7 m. to a height that varies from 4 to 8 m.							
- To accommodate the site where larger area of slopes with slips needs to be treated and reinforced to provide safety to road users and prevent slope collapse and landslide in the near future							

Attached are accomplished Evaluation Form for Modification, Approved Programs of Work, Certificate of Availability of Funds, and other supporting documents in support to the request.

For favorable consideration.

VIRGILIO C. EDUARTE, CESO IV
Regional Director

R05.1 JESJ/EMV/BMF/MNL

CLEARANCE

FROM	THRU	INITIAL	DATE	REMARKS
LBb	EMV	MNL		

Form for Modification Request

A. GENERAL

1. REGION

V

2. DEO

Camarines Sur 1st

3. LEGISLATIVE DISTRICT

1st LD

B. ORIGINAL PROJECT

C. PROPOSED REVISED PROJECT

4. UACS (Unified Account Code Structure as defined in GAA)

310107100087000

5. Project Id

P00300377LZ

6. Project Category

OO1: Ensure Safe and Reliable National Road System

7. Sub-Program (P/A/P)

Asset Preservation - Rehabilitation/ Reconstruction of National Roads with Slips, Slope Collapse, and Landslide - Primary Roads

8. Operating Unit

Camarines Sur 1st DEO

18. Operating Unit (Change subject to DBM approval)

Camarines Sur 1st DEO

9. Type of Work (Enter Details for all Components below)

Component ID

Type of Work

P00300377LZ-CW1

Construction of Road Slope Protection Structure

P00300377LZ-EAO

-

19. Type of Work (Enter Details for all Components below)

Component ID

Type of Work

P00300377LZ-CW1

Construction of Road Slope Protection Structure

P00300377LZ-EAO

-

10. PROJECT DESCRIPTION (as recorded in GAA)

Rehabilitation/ Reconstruction of Roads with Slips, Slope Collapse, and Landslide - Primary Roads , Rolando R Andaya Highway - K0312 + 040 - K0312 + 067, K0312 + 383 - K0312 + 514, K0327 + 465 - K0327 + 480, K0329 + 415 - K0329 + 522

20. PROJECT DESCRIPTION (of the revised project)

Rehabilitation/ Reconstruction of Roads with Slips, Slope Collapse, and Landslide - Primary Roads , Rolando R Andaya Highway - K0312 + 033 - K0312 + 080, K0312 + 378 - K0312 + 555, K0327 + 465 - K0327 + 480, K0329 + 405 - K0329 + 522

11. ALLOTMENT (P'000) (as recorded in GAA)

32,000.00

21. REVISED ESTIMATED COST (P'000) (Equal to, or lower than GAA allotment)

32,000.00

22. CAF (To be obtained from Financial Management office)

☒ YES

12. PHYSICAL TARGET (Enter Details for all Components below)

Component ID

Target

Target Unit

P00300377LZ-CW1

2,750.00

Square Meters (m2)

P00300377LZ-EAO

-

-

23. PHYSICAL TARGET (Enter Details for all Components below)

Component ID

Target

Target Unit

P00300377LZ-CW1

2,935.00

Square Meters (m2)

P00300377LZ-EAO

-

-

13. UNIT COST (Enter Details for all Components below)

Component ID

Component Cost (P'000)

Target Unit Cost (P'000/Target Unit)

P00300377LZ-CW1

31,360

11.40

Component ID

Component Cost (P'000)

Target Unit Cost (P'000/Target Unit)

P00300377LZ-CW1

31,360

10.68

P00300377LZ-EAO

640

P00300377LZ-EAO

640

Form for Modification Request

14. PROJECT WORK LOCATION (Must be defined in strict accordance with DO 65 Series 2014)

Rolando R Andaya Highway - K0312 + 040 - K0312 + 067, K0312 + 383 - K0312 + 514, K0327 + 465 - K0327 + 480, K0329 + 415 - K0329 + 522, S03519LZ, Camarines Sur 1st LD

Start X 13.823732 End X 13.779038

Start Y 122.760427 End Y 122.875388

15. ROAD CLASSIFICATION (if applicable)

Primary

16. IMPLEMENTING OFFICE (Record the Implementing Office of the original project)

Camarines Sur 1st DEO

17. PROJECT IMPLEMENTATION PLAN (PIP)

Planned Start Date June 3, 2019
Planned End Date December 4, 2019

25. PROJECT WORK LOCATION (Must be defined in strict accordance with DO 65 Series 2014. Also complete "ANNEX A" for National Road projects under OO-1 and LP)

Rolando R Andaya Highway - K0312 + 033 - K0312 + 080, K0312 + 378 - K0312 + 555, K0327 + 465 - K0327 + 480, K0329 + 405 - K0329 + 522, S03519LZ, Camarines Sur 1st LD

Start X 13.823732 End X 13.779038

Start Y 122.760427 End Y 122.875388

26. ROAD CLASSIFICATION (if applicable)

Primary

27. IMPLEMENTING OFFICE (Record the Implementing Office of the proposed revised project)

Camarines Sur 1st DEO

28. PROJECT IMPLEMENTATION PLAN (PIP)

Planned Start Date June 3, 2019
Planned End Date December 4, 2019

29. OVERLAP?

☒ NO ☐ YES

30. UNDER WARRANTY?

☒ NO ☐ YES

D. ATTACHMENTS & JUSTIFICATIONS

31. PROJECT IMPACT ANALYSIS ATTACHED? (For Flood Control Projects)

☐ NO ☐ YES ☒ N/A

32. TECHNICAL JUSTIFICATION (Explain in detail in Bullet point format; minimum of 2 points)

- To reflect the correct station limits based on the survey conducted (attached e-file of Geotagged photos) as per attached approved Program of Works and detailed engineering design.
- The change/ increase in physical target were due to the validated actual height as determined through topographic survey. Site 1- original height is from 12 m. to the height that varies from 7 to 8 m., Site 2- original height is from 12 m. to the height that varies from 10 to 14.4 m., Site 3- original height is from 7 m. to the height that varies from 4 to 8 m., Site 4- original height is from 7 m. to the height that varies from 5 to 7.11 m.,
- To accommodate the site where larger area of slopes with slips need to be treated and reinforced to provide safety to road users and prevent slope collapse and landslide in the near future.

33. PHOTOS SUBMITTED

☐ NO ☒ YES

34. A MAP OF THE PROPOSED PROJECT WORK LOCATION SUBMITTED

☐ NO ☒ YES

Form for Modification Request

35. PREPARED BY:

Name: SHERIN R. ARENAS Position: Engineer II
Office: DPWH Cam. Sur 1st DEO Date: 6/24/2019

36. REVIEWED BY DISTRICT OFFICE (If Required)

Name: EDGAR R. BRIAGAS
Position: Chief of Planning Section
Date: 6/24/2019

38. REVIEWED BY REGIONAL OFFICE

Name: MARILYN LACUNA
Position: Chief of Planning Division
Date: Click here to enter a date.

37. RECOMMENDED BY DISTRICT OFFICE (If Required)

Name: EDY FERDINAND R. JOVEN
Position: OIC - District Engineer
Date: 7/1/2019

39. RECOMMENDED BY REGIONAL OFFICE

Name: VIRGILIO C. EDUARTE, CESO IV
Position: Regional Director
Date: Click here to enter a date.

UACS (Unified Account Code Structure as defined in GAA)

310107100087000

Project Id

P00300377LZ

40. DPWH OFFICE OF THE UNDERSECRETARIES FOR OPERATIONS USE ONLY

Category of Modification
(choose one)


- ☐ Category A – Typographical Errors
- ☒ Category B – Change in Station Limits, due to increase or decrease in budget
- ☐ Category C – Change in Location
- ☐ Category D – Change in Operating Unit (requires DBM approval)
- ☒ Adjustment – Send to PS-PD to amend MYPS
- ☐ Modification does not comply with DBM Categories
- ☐ Augmentation

Primary Reason for Request (based on Category of Modification): (choose one)

Category A	Category B	Category C	Category D	Adjustment (Must be no change to target or GAA line item)
<input type="checkbox"/> Typographical error on Project Description <input type="checkbox"/> Project Description needs items removed due to typo error	<input type="checkbox"/> Overlapping Sections of Work <input type="checkbox"/> Change in station limits, due to increase or decrease in budget <input checked="" type="checkbox"/> Change in Physical Target	<input type="checkbox"/> No such Barangay <input type="checkbox"/> No such City/Municipality	<input type="checkbox"/> Change in (IO), requiring a change in the (OU)	<input type="checkbox"/> Typographical error on Project Component Description <input type="checkbox"/> Typographical error on other fields not included in, or not consistent with GAA <input type="checkbox"/> Move funds between Project Components <input type="checkbox"/> Add/delete Project Components Change of Itemized Project Component: <input type="checkbox"/> Various <input type="checkbox"/> Description <input type="checkbox"/> Location <input type="checkbox"/> Amount <input checked="" type="checkbox"/> Target

Form for Modification Request

Reviewed by Office of the Undersecretary for Operations


Name: LORNA T. RICARDO
Signature: 
Position: DISTRICT ENGINEER
Date: 7/23/17


41. DPWH PLANNING SERVICE OFFICE USE ONLY

Category of Modification
(choose one)

- ☐ Category A – Typographical Errors
- ☒ Category B – Change in Station Limits, due to increase or decrease in budget
- ☐ Category C – Change in Location
- ☐ Category D – Change in Operating Unit (requires DBM approval)
- ☐ Adjustment – Send to PS-PD to amend MYPS
- ☐ Modification does not comply with DBM Categories
- ☐ Augmentation

Reviewed by Planning Service

Name: JANICA ANNA P. OJENAR-BELO
Signature: 
Position: Regional Coordinator
Date: 7/24/2019

Name: MILAGROS C. MANAYSAY
Signature: 
Position: Chief of Programming Division
Date: 7/24/2019