

Republic of the Philippines
DEPARTMENT OF PUBLIC WORKS AND HIGHWAYS
OFFICE OF THE SECRETARY
Manila

18, 2023

MEMORANDUM

TO : **RD KHADAFFY D. TANGGOL**
DPWH – CAR
Engineer's Hill, Baguio City

ATTENTION : **DE RUBY A. UYAM**
Lower Kalinga District Engineering Office
Tabuk, Kalinga

Transmitted herewith are the **APPROVED** requests for the **modification** of hereunder stated projects:

1. OO1: Ensure Safe and Reliable National Road System - Asset Preservation - Asset Preservation - Rehabilitation/ Reconstruction of National Roads with Slips, Slope Collapse, and Landslide - Secondary Roads - Mt Province Bdry-Calanan-Pinukpuk-Abbut Rd (Cagaluan-Calanan Sect) - K0473 + 456 - K0473 + 551- - -
P15,957,000.00

Please be reminded that all approved modifications **shall be posted in the DPWH website within five (5) days** from its approval. Failure to comply with this requirement shall be dealt with accordingly.


ADOR G. CANLAS

Assistant Secretary for Regional Operations in
CAR, Regions I, II, IX, X, XI, XII and XIII

2.3 LDAM/AVS/AGC/ERP



Republic of the Philippines
DEPARTMENT OF PUBLIC WORKS AND HIGHWAYS
OFFICE OF THE SECRETARY
Manila

May 18, 2023

MEMORANDUM

TO : **RD KHADAFFY D. TANGGOL**
DPWH – CAR
Engineer's Hill, Baguio City

ATTENTION : **DE RUBY A. UYAM**
Lower Kalinga District Engineering Office
Tabuk, Kalinga

Transmitted herewith are the **APPROVED** requests for the **modification** of hereunder stated projects:

1. OO1: Ensure Safe and Reliable National Road System - Asset Preservation - Asset Preservation - Rehabilitation/ Reconstruction of National Roads with Slips, Slope Collapse, and Landslide - Secondary Roads - Mt Province Bdry-Calanan-Pinukpuk-Abbut Rd (Cagaluan-Calanan Sect) - K0473 + 456 - K0473 + 551- - - **P15,957,000.00**

Please be reminded that all approved modifications **shall be posted in the DPWH website within five (5) days** from its approval. Failure to comply with this requirement shall be dealt with accordingly.

ADOR G. CANLAS

Assistant Secretary for Regional Operations in
CAR, Regions I, II, IX, X, XI, XII and XIII

2.3 LDAM/AVS/AGC/ERP

4592-010



M1293

CAR-110

Programming Division Evaluation Sheet

Name of Project:

Project ID: **P00713075LZ**

Mt Province Bdry-Calan-an-Pinukpuk-Abbut Rd (Cagalu-an-Calan-an Sect) - K0473 + 400 - K0473 + 473, K0473 + 534 - K0473 + 551

Appropriation: **15,957,000**

Implementing Office: **Lower Kalinga District Engineering Office**

Date: **04/12/2023**


A. TYPE OF REQUEST

A.1 ☐ Change in Implementing Office/Operating Unit due to

- A.1.1 ☐ Geographical Jurisdiction
A.1.2 ☐ Approval of Authority to Bid/Implement

A.2 ☒ PROJECT MODIFICATION/ADJUSTMENTS

- A.2.1 ☐ Typographical Error/s
A.2.2 ☐ Change in Location (for non-existent locations only)
A.2.3 ☒ Change in Station Limits
A.2.4 ☐ Addition/Deletion of Word/s
A.2.5 ☒ Change in Project Component/s Details
A.2.5.1 ☒ Change in Targets
A.2.5.1 ☐ Change in Scope of Work from _____ to _____
A.2.5.3 ☐ Change in Component Amount
A.2.5.4 ☐ Addition of Component (incl. EXC Component)
A.2.5.5 ☐ Deletion of Component
A.2.5.6 ☐ Movement of Funds between Components



B. EVALUATION

- B.1 ☒ ALLOWED as per the GAA Provisions
B.2 ☐ NOT ALLOWED as per the GAA Provisions

C. FUND SOURCE FY 2023 GAA, R.A. 11936

- C.1 ☐ for issuance of SARO (☐ Released ☐ Unreleased)
C.2 ☒ released thru GAAAO

Amount: **15,957,000** ✓

D. IMPACT:

- D.1 Condition/s: _____ % decrease in unit cost
_____ 86.64 % increase in unit cost
_____ 46.42 % decrease in physical target
_____ % increase in physical target

- D.2 ☐ Additional Project Component
D.3 ☒ Certificate of Cost Reasonableness by DR

D.4 Remarks:

E. Approving Authority as per D.O. 13, s. 2023, Guidelines on Modification of Allotment under the GAA

- E.1 ☐ Undersecretary for Operations
E.2 ☒ Secretary

Evaluated By:

ALEX G. BOTE

Director, Planning Service

Noted By:

CONSTANTE A. LLANES, JR., CESO III

Assistant Secretary, Planning Service

ACTION SLIP

Project ID: **P00713075LZ**

Date: _____

FOR SECRETARY MANUEL M. BONOAN OR _____

REMARKS:

- ☒ Reviewed by Planning Service
☐ Recommended for Approval
☐ Remarks: _____

MARIA CATALINA E. CABRAL, CESO I, Ph.D.
Undersecretary for Planning and PPP Services



Republic of the Philippines
DEPARTMENT OF PUBLIC WORKS AND HIGHWAYS
OFFICE OF THE SECRETARY
Manila

April 4, 2023

MEMORANDUM

FOR : **MANUEL M. BONOAN**
Secretary
This Department

This refers to the memorandum dated 23 March 2023 of **DPWH CAR Regional Director KHADAFFY D. TANGGOL**, endorsing the request of **District Engineer RUBY A. UYAM, Lower Kalinga District Engineering Office**, for the **modification** of the project under FY 2023 GAA, to wit;

As per GAA/Original			As Modified		
Project Description					
UACS No. 310108101492000 Project ID: P00713075LZ					
OO1: Ensure Safe and Reliable National Road System - Asset Preservation - Rehabilitation/ Reconstruction of Roads with Slips, Slope Collapse, and Landslide - Secondary Roads -			OO1: Ensure Safe and Reliable National Road System - Asset Preservation - Rehabilitation/ Reconstruction of Roads with Slips, Slope Collapse, and Landslide - Secondary Roads -		
Mt Province Bdry-Calanan-Pinukpuk-Abbut Rd (Cagalu-an-Calanan Sect) - K0473 + 400 - K0473 + 473, K0473 + 534 - K0473 + 551			Mt Province Bdry-Calanan-Pinukpuk-Abbut Rd (Cagalu-an-Calanan Sect) - K0473 + 456 - K0473 + 551		
Type of Work/ Physical Target	Unit Cost	Allocation	Type of Work/ Physical Target	Unit Cost	Estimated Cost
CW1- Construction of Road Slope Protection Structure / 1,595.7 Square meters	₱ 9,799.69/ Sq.m.	₱ 15,637,860.00	CW1- Construction of Road Slope Protection Structure / 855 Square meters.	₱ 18,289.89 / Sq.m.	₱ 15,637,860.00
EAO	—	₱ 319,140.00	EAO	—	₱ 319,140.00
Total:		₱ 15,957,000.00	Total:		₱ 15,957,000.00

Justification:

Change in Station Limits in the Project Description and Decrease in physical target for CW1 - Construction of Road Slope Protection Structure from 1,595.7 Square Meters to 855 Square Meters due to the following:

- The change in station limits was made to synchronize with the decrease in the Physical target
- The decrease in the physical target /increase in unit cost is due to the **increase in the design height** of the retaining wall from 5 meters to 9 meters as recommended in the design analysis. Also, the inclusion of the PCCP reblocking and construction of RCPC contributed to the increase in the unit cost.
- The derived unit cost is based on the approved Program of Work (POW) with Detailed Unit Price Analysis (DUPA).

Attached are the following supporting documents: Approved Program of Works (POW) with Detailed Unit Price Analysis (DUPA), Detailed Engineering Design (DED), Certificate of Availability of Funds (CAF), BP 202, Geotagged photos, GIS Map and Certification of No overlapping (Certified by the District Engineer, Construction and Maintenance Division Chief).


Based on our evaluation, the submitted request for modification of the said project is in order; hence, approval hereof is recommended.


ADOR G. CANLAS

Assistant Secretary for Regional Operations
in CAR, Regions I, II, IX, X, XI, XII, and XIII

RECOMMENDING APPROVAL:


MARIA CATALINA E. CABRAL, Ph.D., CESO I
Undersecretary for Planning
and Public-Private Partnership Services
XIII


EUGENIO R. PIHO, JR.
Undersecretary for Regional Operations
in CAR, Regions I, II, IX, X, XI, XII, and

APPROVED/~~DISAPPROVED~~:


MANUEL M. BONOAN
Secretary

2.3 Idam/MLS/AVS/AGC/ERP

Department of Public Works and Highways
Office of the Secretary



WIN3E02908



Republic of the Philippines
DEPARTMENT OF PUBLIC WORKS AND HIGHWAYS
OFFICE OF THE SECRETARY
Manila

April 4, 2023

MEMORANDUM

FOR : **MANUEL M. BONOAN**
Secretary
This Department

This refers to the memorandum dated 23 March 2023 of **DPWH CAR Regional Director KHADAFFY D. TANGGOL**, endorsing the request of **District Engineer RUBY A. UYAM, Lower Kalinga District Engineering Office**, for the **modification** of the project under FY 2023 GAA, to wit;

As per GAA/Original			As Modified		
Project Description					
UACS No. 310108101492000 Project ID: P00713075LZ					
OO1: Ensure Safe and Reliable National Road System - Asset Preservation - Rehabilitation/ Reconstruction of Roads with Slips, Slope Collapse, and Landslide - Secondary Roads -			OO1: Ensure Safe and Reliable National Road System - Asset Preservation - Rehabilitation/ Reconstruction of Roads with Slips, Slope Collapse, and Landslide - Secondary Roads -		
Mt Province Bdry-Calanan-Pinukpuk-Abbut Rd (Cagaluán-Calanan Sect) - K0473 + 400 - K0473 + 473, K0473 + 534 - K0473 + 551			Mt Province Bdry-Calanan-Pinukpuk-Abbut Rd (Cagaluán-Calanan Sect) - K0473 + 456 - K0473 + 551		
Type of Work/ Physical Target	Unit Cost	Allocation	Type of Work/ Physical Target	Unit Cost	Estimated Cost
CW1- Construction of Road Slope Protection Structure / 1,595.7 Square meters	₱ 9,799.69/ Sq.m.	₱ 15,637,860.00	CW1- Construction of Road Slope Protection Structure / 855 Square meters.	₱ 18,289.89 / Sq.m.	₱ 15,637,860.00
EAO	—	₱ 319,140.00	EAO	—	₱ 319,140.00
Total:		₱ 15,957,000.00	Total:		₱ 15,957,000.00

Justification:

Change in Station Limits in the Project Description and Decrease in physical target for CW1 - Construction of Road Slope Protection Structure from 1,595.7 Square Meters to 855 Square Meters due to the following:

- The change in station limits was made to synchronize with the decrease in the Physical target
- The decrease in the physical target /increase in unit cost is due to the increase in the design height of the retaining wall from 5 meters to 9 meters as recommended in the design analysis. Also, the inclusion of the PCCP reblocking and construction of RCPC contributed to the increase in the unit cost.
- The derived unit cost is based on the approved Program of Work (POW) with Detailed Unit Price Analysis (DUPA).

Attached are the following supporting documents: Approved Program of Works (POW) with Detailed Unit Price Analysis (DUPA), Detailed Engineering Design (DED), Certificate of Availability of Funds (CAF), BP 202, Geotagged photos, GIS Map and Certification of No overlapping (Certified by the District Engineer, Construction and Maintenance Division Chief).

Based on our evaluation, the submitted request for modification of the said project is in order; hence, approval hereof is recommended.


ADOR G. CANLAS

Assistant Secretary for Regional Operations
in CAR, Regions I, II, IX, X, XI, XII, and XIII

RECOMMENDING APPROVAL:


MARIA CATALINA E. CABRAL, Ph.D., CESO I

Undersecretary for Planning
and Public-Private Partnership Services


EUGENIO R. PIPO, JR.

Undersecretary for Regional Operations
in CAR, Regions I, II, IX, X, XI, XII, and XIII


APPROVED / ~~DISAPPROVED~~:


MANUEL M. BONOAN
Secretary

2.3 mksa/MLS/AVS/AGC/ERP

WFE
05/01/23



Republic of the Philippines
DEPARTMENT OF PUBLIC WORKS AND HIGHWAYS
CORDILLERA ADMINISTRATIVE REGION
Engineer's Hill, Baguio City

86.63%

MAR 23 2023

MEMORANDUM

FOR : MANUEL M. BONOAN
Secretary

THRU : EUGENIO R. PIPO, JR.
Undersecretary for Regional Operations
CAR, Regions I, II, IX, X, XI, XII, and XIII

**SUBJECT : Request for Modification of the Project: ORGANIZATIONAL OUTCOME 1:
Ensure Safe and Reliable National Road System- Asset Preservation –
Rehabilitation/ Reconstruction/ Upgrading of Damaged Paved Roads –
Secondary Roads- Mt Province Bdry-Calanan-Pinukpuk-Abbut Rd (Cagaluan-
Calanan Sect) - K0473 + 400 - K0473 + 473, K0473 + 534 - K0473 + 551**

We are respectfully forwarding the Memorandum dated March 14, 2023 from Ruby A. Uyam, District Engineer, Lower Kalinga District Engineering Office, regarding the modification of the above project in the amount of **Fifteen Million Nine Hundred Fifty Thousand Pesos (Php 15,957,000.00)** as indicated below:

	FROM	TO
Project ID	P00713075LZ	
Project Title	ORGANIZATIONAL OUTCOME 1: Ensure Safe and Reliable National Road System- Asset Preservation Program - Rehabilitation/ Reconstruction of Roads with Slips, Slope Collapse, and Landslide - Secondary Roads – Mt Province Bdry-Calanan-Pinukpuk-Abbut Rd (Cagaluan-Calanan Sect) - K0473 + 400 - K0473 + 473, K0473 + 534 - K0473 + 551	ORGANIZATIONAL OUTCOME 1: Ensure Safe and Reliable National Road System- Asset Preservation Program - Rehabilitation/ Reconstruction of Roads with Slips, Slope Collapse, and Landslide - Secondary Roads – Mt Province Bdry-Calanan-Pinukpuk-Abbut Rd (Cagaluan-Calanan Sect) - K0473 + 456 - K0473 + 551
Type of Work	Construction of Road Slope Protection Structure	Construction of Road Slope Protection Structure
Physical Target	1,595.700 Square meters	855.00 Square meters
Allocation	Php 15,957,000.00	Php 15,957,000.00

The supporting documents based on D.O No. 23, series of 2023 are attached for your ready reference.

For the Consideration of the Secretary.


KHADAFFY D. TANGGOL
Regional Director

CAR.1 RBP/EFD/JWC/ABM



Republic of the Philippines
DEPARTMENT OF PUBLIC WORKS AND HIGHWAYS
LOWER KALINGA
DISTRICT ENGINEERING OFFICE
Cordillera Administrative Region
Bulanao, Tabuk City, Kalinga

March 14, 2023

MEMORANDUM

FOR : KHADAFFY D. TANGGOL
Regional Director

THRU : ANGELITA B. MABITAZAN
Chief, Planning & Design Division


SUBJECT : Modification CY 2023 GAA Asset Preservation Program - Rehabilitation / Reconstruction of Roads with Slips, Slope Collapse, and Landslide-Secondary Roads-Mt. Province Bdry. - Calanan-Pinukpuk-Abbut Road (Cagaluan-Calanan Section) - K0473 + 400 - K0473 + 473, K0473 + 534 - K0473 + 551, under the FY 2023 General Appropriations Act

May we submit for review and evaluation the Modification of the project stated below:

FROM	TO
Mt Province Bdry-Calanan-Pinukpuk-Abbut Rd (Cagaluan-Calanan Sect) - K0473 + 400 - K0473 + 473, K0473 + 534 - K0473 + 551	Mt Province Bdry-Calanan-Pinukpuk-Abbut Rd (Cagaluan-Calanan Sect) - K0473 + 456 - K0473 + 551
Physical Target: 1,595.7 Square meters Amount : ₱ 15,957,000.00	Physical Target: 855 Square meters Amount : ₱ 15,957,000.00

Attached are all Supporting documents based on D.O No. 37, series of 2018 for your ready reference.

For your favorable consideration.


RUBY A. UYAM
District Engineer

CAR 15.1 MAE/ABN/JLA




Republic of the Philippines
DEPARTMENT OF PUBLIC WORKS AND HIGHWAYS
LOWER KALINGA
DISTRICT ENGINEERING OFFICE
Cordillera Administrative Region
Bulanao, Tabuk City, Kalinga

March 14, 2023

MEMORANDUM

FOR : KHADAFFY D. TANGGOL
Regional Director

THRU : ANGELITA B. MABITAZAN
Chief, Planning & Design Division

SUBJECT : Modification CY 2023 GAA Asset Preservation Program - Rehabilitation / Reconstruction of Roads with Slips, Slope Collapse, and Landslide-Secondary Roads-Mt. Province Bdry. - Calanan-Pinukpuk-Abbut Road (Cagaluan-Calanan Section) - K0473 + 400 - K0473 + 473, K0473 + 534 - K0473 + 551, under the FY 2023 General Appropriations Act

May we submit for review and evaluation the Modification of the project stated below:

FROM	TO
Mt Province Bdry-Calanan-Pinukpuk-Abbut Rd (Cagaluan-Calanan Sect) - K0473 + 400 - K0473 + 473, K0473 + 534 - K0473 + 551	Mt Province Bdry-Calanan-Pinukpuk-Abbut Rd (Cagaluan-Calanan Sect) - K0473 + 456 - K0473 + 551
Physical Target: 1,595.7 Square meters Amount : ₱ 15,957,000.00	Physical Target: 855 Square meters Amount : ₱ 15,957,000.00

Attached are all Supporting documents based on D.O No. 37, series of 2018 for your ready reference.

For your favorable consideration.


RUBY A. UYAM
District Engineer

CAR 15.1 MAE/ABN/JLA


Tables for Modification Request Form

A. GENERAL					
1. REGION Cordillera Administrative Region		2. DEO Benguet First District Engineering Office		3. LEGISLATIVE DISTRICT BENGUET (LONE DISTRICT)	
B. ORIGINAL PROJECT			C. PROPOSED REVISED PROJECT		
4. UACS (Unified Account Code Structure as defined in GAA) 310108101492000					
5. Project Id P00713075LZ					
6. Project Category OO1: Ensure Safe and Reliable National Road System					
7. Sub-Program (P/A/P) Asset Preservation - Rehabilitation/ Reconstruction of Roads with Slips, Slope Collapse, and Landslide - Secondary Roads					
8. Operating Unit Lower Kalinga District Engineering Office			18. Operating Unit (Change subject to DBM approval) Lower Kalinga District Engineering Office		
9. Type of Work (Enter Details for all Components below)			19. Type of Work (Enter Details for all Components below)		
Component ID	Type of Work		Component ID	Type of Work	
CW1	Construction of Road Slope Protection Structure		CW1	Construction of Road Slope Protection Structure	
10. PROJECT DESCRIPTION (as recorded in GAA) Mt Province Bdry-Calanan-Pinukpuk-Abbut Rd (Cagaluan-Calanan Sect) - K0473 + 400 - K0473 + 473, K0473 + 534 - K0473 + 551			20. PROJECT DESCRIPTION (of the revised project) Mt Province Bdry-Calanan-Pinukpuk-Abbut Rd (Cagaluan-Calanan Sect) - K0473 + 456 - K0473 + 551		
11. ALLOTMENT (P'000) (as recorded in GAA) 15,957			21. REVISED ESTIMATED COST (P'000) (Equal to, or lower than GAA allotment) 15,957		22. CAF (To be obtained from Financial Management office) <input checked="" type="checkbox"/> YES
12. PHYSICAL TARGET (Enter Details for all Components below)			23. PHYSICAL TARGET (Enter Details for all Components below)		
Component ID	Target	Target Unit	Component ID	Target	Target Unit
CW1	1,595.7 ✓	Square Meters (m2)	CW1	855 ✓	Square Meters (m2)
13. UNIT COST (Enter Details for all Components below)			24. UNIT COST (Enter Details for all Components below)		
Component ID	Component Cost (P'000)	Target Unit Cost (P'000/Target Unit)	Component ID	Component Cost (P'000)	Target Unit Cost (P'000/Target Unit)
CW1	15,637.860 ✓	9.800 ✓	CW1	15,637.860 ✓	18.28989 ✓
EAO	319.140 ✓		EAO	319.140 ✓	


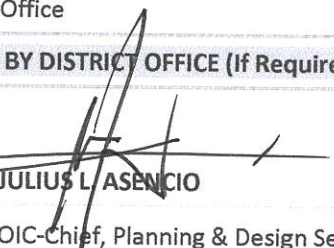



Tables for Modification Request Form

14. PROJECT WORK LOCATION (Must be defined in strict accordance with DO 65 Series 2014) Mt Province Bdry-Calanan-Pinukpuk-Abbut Rd (Cagalu-an-Calanan Sect) - K0473 + 400 - K0473 + 473, K0473 + 534 - K0473 + 551				25. PROJECT WORK LOCATION (Must be defined in strict accordance with DO 65 Series 2014. Also complete "ANNEX A" for National Road projects under OO-1) Mt Province Bdry-Calanan-Pinukpuk-Abbut Rd (Cagalu-an-Calanan Sect) - K0473 + 456 - K0473 + 551.			
Start X	121.24919	End X	121.24834	Start X	121.249385	End X	121.24834
Start Y	17.41248	End Y	17.41117	Start Y	17.4128142	End Y	17.41117
15. ROAD CLASSIFICATION (if applicable) Secondary Road				26. ROAD CLASSIFICATION (if applicable) Secondary Road			
16. IMPLEMENTING OFFICE (Record the Implementing Office of the original project) Lower Kalinga District Engineering Office				27. IMPLEMENTING OFFICE (Record the Implementing Office of the proposed revised project) Lower Kalinga District Engineering Office			
17. PROJECT IMPLEMENTATION PLAN (PIP)				28. PROJECT IMPLEMENTATION PLAN (PIP)			
Planned Start Date		Planned End Date		Planned Start Date		Planned End Date	
02/21/2023		6/3/2023		04/03/2023		7/14/2023	
29. OVERLAP? <input checked="" type="checkbox"/> NO <input type="checkbox"/> YES				30. UNDER WARRANTY? <input checked="" type="checkbox"/> NO <input type="checkbox"/> YES			

D. ATTACHMENTS & JUSTIFICATIONS

31. PROJECT IMPACT ANALYSIS ATTACHED? (For Flood Control Projects) <input type="checkbox"/> NO <input checked="" type="checkbox"/> YES <input type="checkbox"/> N/A
32. TECHNICAL JUSTIFICATION (Explain in detail in Bullet point format; minimum of 2 points) Change in Station Limits in the Project Description and Decrease in physical target for CW1 - Construction of Road Slope Protection Structure from 1,595.7 Square Meters to 855 Square Meters due to the following: <ul style="list-style-type: none"> The change in station limits was made to synchronize with the decrease in the Physical target The decrease in physical target/ increase in unit cost is due to the increase in the design height of the retaining wall from 5 meters to 9 meters as recommended in the design analysis. Also, the inclusion of the PCCP reblocking and construction of RCPC contributed to the increase in unit cost. The derived unit cost is based on the approved Program of Work (POW) with Detailed Unit Price Analysis (DUPA) <p>See also the attached evaluation of the Bureau of Construction on the unit cost of similar types of projects. Attached are the following supporting documents: Approved Program of Works (POW) with Detailed Unit Price Analysis (DUPA), Detailed Engineering Design (DED), Certificate of Availability of Funds (CAF), BP 202, Geotagged photos, Certificate of Reasonableness, SLD, RSMS Annexes and GIS Map.</p>
33. PHOTOS SUBMITTED <input type="checkbox"/> NO <input checked="" type="checkbox"/> YES
34. A MAP OF THE PROPOSED PROJECT WORK LOCATION SUBMITTED <input type="checkbox"/> NO <input checked="" type="checkbox"/> YES

Tables for Modification Request Form

35. PREPARED BY:			
Name:	 ALFREDO B. NGAO-I	Position:	Engineer II
Office:	Lower Kalinga District Engineering Office	Date:	
36. REVIEWED BY DISTRICT OFFICE (If Required)		38. REVIEWED BY REGIONAL OFFICE	
Name:	 JULIUS L. ASENSIO	Name:	 ANGELITA B. MABITAZAN
Position:	OIC-Chief, Planning & Design Section	Position:	Chief, Planning and Design Division
Date:		Date:	
37. RECOMMENDED BY DISTRICT OFFICE (If Required)		39. RECOMMENDED BY REGIONAL OFFICE	
Name:	 RUBY A. UYAM	Name:	 KHADAFFY D. TANGGOL
Position:	District Engineer	Position:	Regional Director
Date:		Date:	

Tables for Modification Request Form

UACS (Unified Account Code Structure as defined in GAA)

310108101492000

Project Id


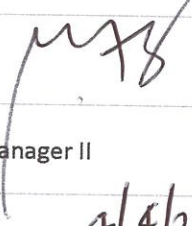
P00713075LZ

40. DPWH OFFICE OF THE UNDERSECRETARIES FOR OPERATIONS

Primary Reason for Request (based on Category of Modification): (choose one)

Category A	Category B	Category C	Category D	Impact
<input type="checkbox"/> Typographical error on Project Description	<input type="checkbox"/> Overlapping Sections <input type="checkbox"/> Change in Station Limits <input type="checkbox"/> Change in Physical Target	<input type="checkbox"/> No such Barangay <input type="checkbox"/> No such City or Municipality	<input type="checkbox"/> Change in (IO), requiring a change in the (OU)	<input type="checkbox"/> No change or decrease in unit cost <input type="checkbox"/> 20% or less increase in unit cost <input type="checkbox"/> > 20% increase in unit cost



Reviewed by Office of the Undersecretary for Operations

Name:	Engr. MANUEL L. SINGSON	Name:	Engr. ANTONIO V. SOBREVINAS, JR.
Signature		Signature	
Position:	Project Manager I	Position:	Project Manager II
Date:	4/4/23	Date:	4/4/23

41. DPWH PLANNING SERVICE

Category of Modification (please check the appropriate)	<input type="checkbox"/> Category A – Typographical Error <input checked="" type="checkbox"/> Category B – Change in Station Limits <input type="checkbox"/> Category C – Change in Location, due to non-existing location <input type="checkbox"/> Category D – Change in Operating Unit (requires DBM approval) <input type="checkbox"/> Modification does not comply with DBM Categories
---	---

Reviewed by Planning Service

Name:	ANNA ANDREA M. NOCHE	Name:	PETER PAUL R. CORTEZ
Signature		Signature:	
Position:	Regional Coordinator	Position:	OIC - Chief of Programming Division
Date:	04.12.23	Date:	

ANNEX A: Project Work Location Details for National Roads

Component ID	Section ID	Start Limit LRP + Disp	End Limit LRP + Disp	Start Chainage	End Chainage	Length (m)	Type of Work	Detail Scope of Work	Target Unit	Physical Target
P00713075L Z - CW1	S006021Z	K0473 + 400	K0473 + 551	3493	3644	151	Construction of Road Slope Protection Structure	Retaining wall, PCCP, Drainage	Square Meters	855